

Universal Case File Number 149A-MP-62632

Field Office Acquiring Evidence MP - Duluth RA

Serial # of Originating Document \_\_\_\_\_

Date Received 10/27/02 - 10/30/02

From \_\_\_\_\_  
(Name of Contributor)

St. Louis County Communications  
(Address of Contributor)

Virginia, MN  
(City and State)

By \_\_\_\_\_

To Be Returned:  Yes  No

Receipt Given:  Yes  No

Grand Jury Material - Disseminate Only Pursuant to Rule 6(e),  
Federal Rules of Criminal Procedure

Yes  No

Federal Taxpayer Information (FTI)

Yes  No

Title: Paul Wellstone - victim  
et al  
10/25/02 - plane crash  
Disposition of Aircraft

Reference \_\_\_\_\_  
(Communication Enclosing Material)

Description:  Original notes re interview of

Maps of plane crash sites

b6  
b7c

---

**From:** <11001@uslink.net>  
**To:** [redacted].minneapolis@fbi.gov>  
**Sent:** Sunday, October 27, 2002 2:08 PM  
**Attach:** Wellstone1.bmp; Wellstone 31.bmp; Wellstone 32.bmp; Wellstone 3.bmp  
**Subject:** Wellstone ATTN: [redacted]

[redacted]

Hope that this works - I have not looked at all of them -- there should be four different but similar maps --


[redacted]

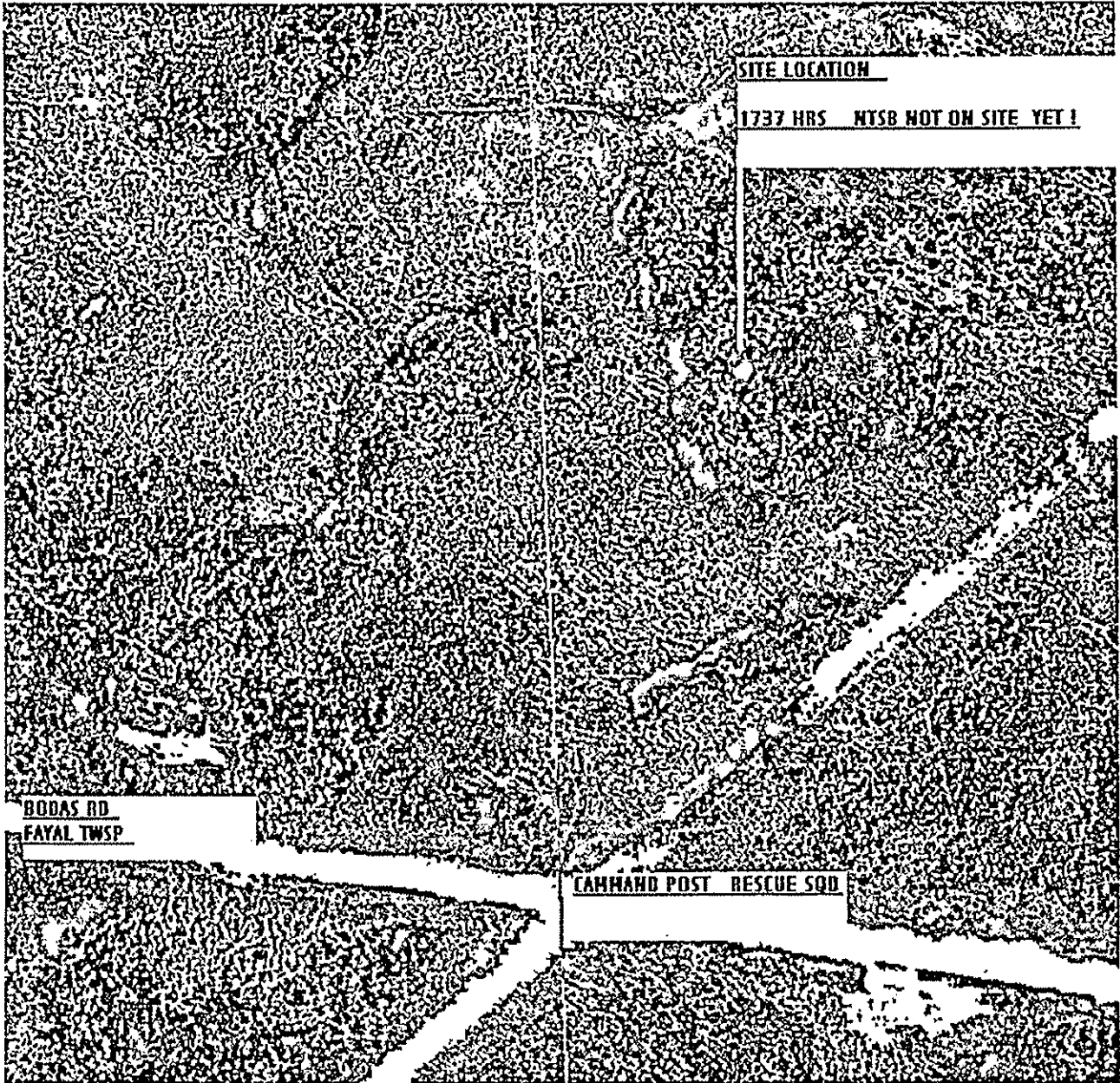
b6  
b7C

St Louis County Communications  
Virginia, MN  
218 254 2353 (H)

---

10/30/2002





S ↓

← to Hibbing

STATE Hwy 37

→  
N

MUD LAKE

Hwy 53

Eveleth

2.7 miles

Miller trunk



ST. MARYS LAKE

1.8 miles  
132

From Duluth

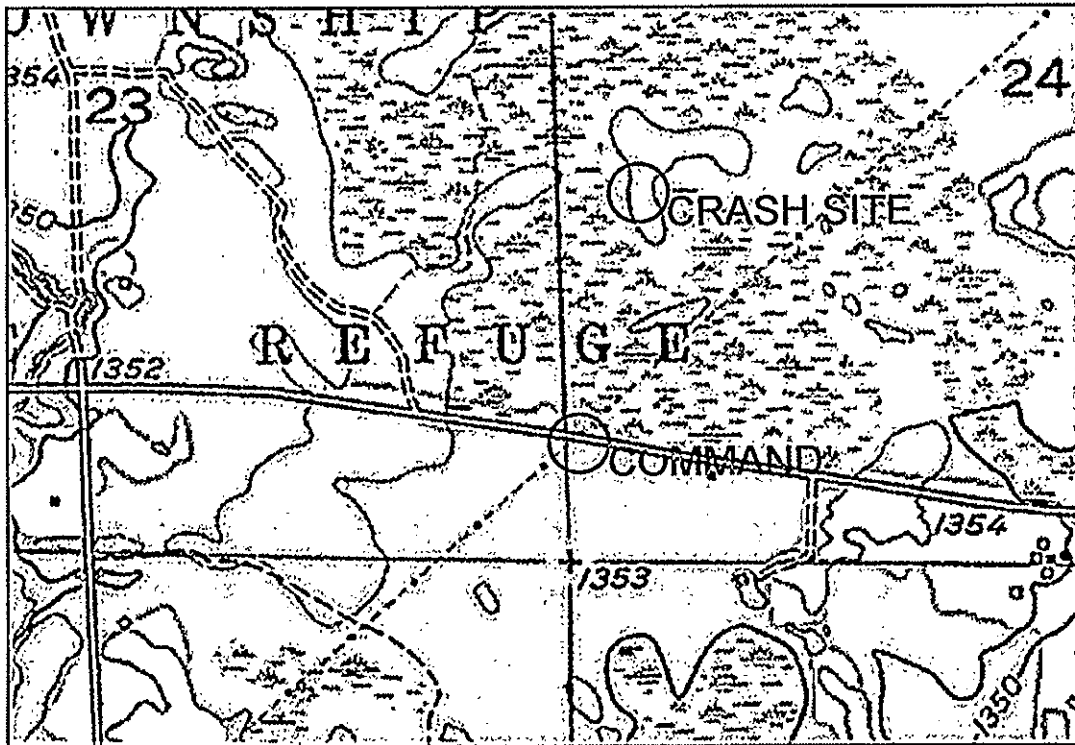
Eveleth  
Virginia  
Airport

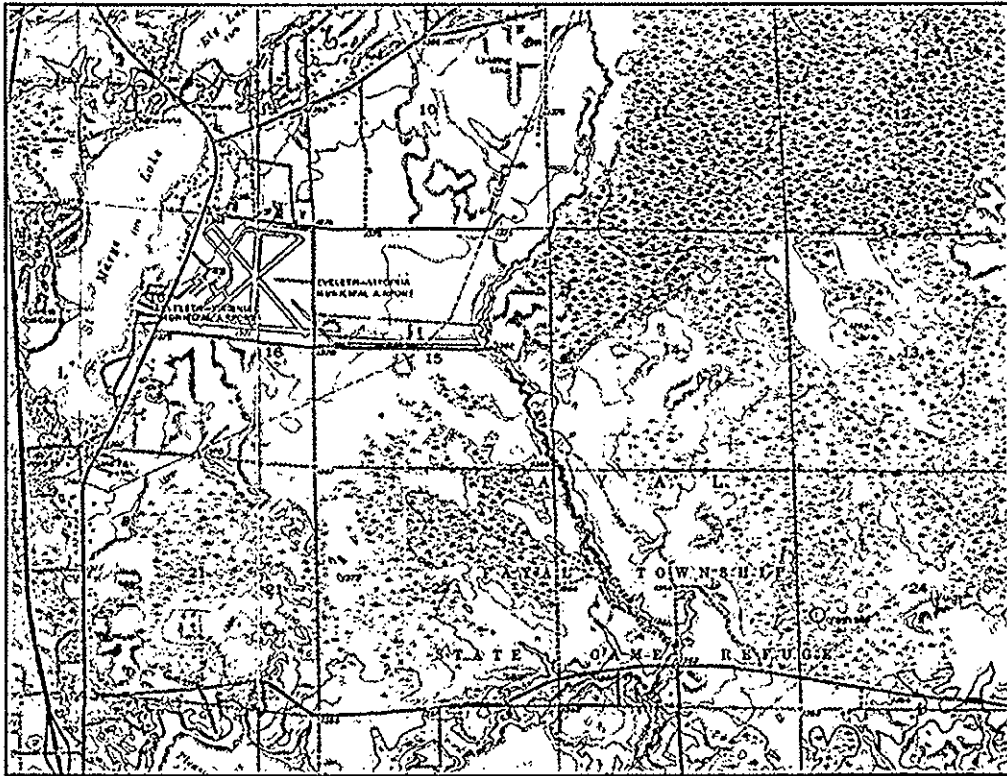
Start  
Stop

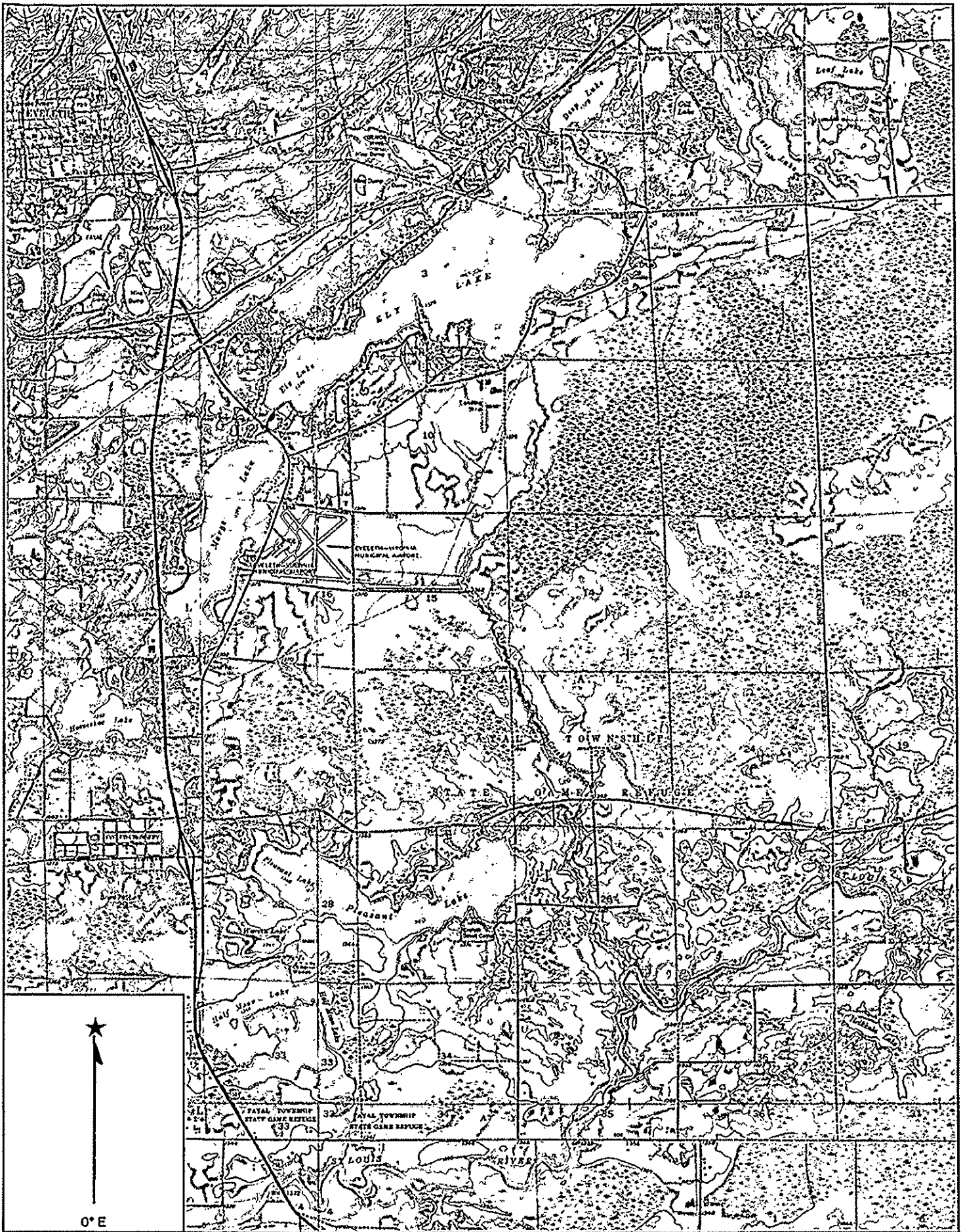
Kayal  
TOWN  
HALL

Shady LANE

Ely Lake Drive







0° E



